

NAME OF REPORT	LAPD PART I CRIMES SUMMARY
AREA	NORTH HOLLYWOOD LAPD PATROL DIVISION
LAST UPDATE	1/1/2023 - 10/31/2023 (10-MONTH YTD TOTALS)

LOS ANGELES POLICE DEPARTMENT  
\* NORTH HOLLYWOOD LAPD \*  
DATA ANALYSIS

**11/18/2023 Note:** Following is updated **LAPD Part I Crimes Summary for -8- North Hollywood LAPD** Basic Car Patrol Areas as of 10/31/2023 (10-Month Year-to-Date Totals).

The following is based on the "Crime Data from 2020 to Present" dataset, which is publicly available online on the City of Los Angeles Open Data Portal. Data is downloaded for all -60- North Hollywood LAPD Reporting Districts, and combined into the -8- North Hollywood Basic Car Patrol Areas. Statistics are based on the date the crime occurred.

LAPD crime data is categorized as either **Part I** or **Part II** Crime. **Part I Crime** is the law enforcement term for serious and/or violent crimes that includes auto theft, burglary, personal theft, aggravated assault, homicide, sex crimes, and robbery, which comply with the FBI Uniform Crime Reporting Guidelines.

**Part II Crime** includes vandalism and simple assault. Also disorderly conduct, embezzlement, extortion, forgery and counterfeiting, fraud, identity theft, kidnapping, offenses against the family, prostitution, sex offenses, stolen property, trespassing, and weapons offenses (Part II Crime is excluded from the attached report).

As a reminder, LAPD crime data only reflects crimes that are reported to the department, not how many crimes actually occurred. The LAPD periodically updates past crime reports with new information, which sometimes leads them to recategorize past reports.

In comparing the following crime statistics with data from the LAPD COMPSTAT Unit "North Hollywood Area Profile" posted on the North Hollywood LAPD website, over 99% of crime statistics from the online dataset match the posted profile. The variance may be due to late crime reporting or recategorizing of past reports.

### **North Hollywood LAPD Part I Crimes Summary (12-Month Totals):**

**2014** is our benchmark year with the lowest # of **Part I Crimes** reported in North Hollywood (**5,370** Part I Crimes reported in 2014 in North Hollywood).

In **2015**, Part I Crime increased **+18.3%** in North Hollywood (**6,353** Part I Crimes reported in 2015 in NoHo [**+983** additional crimes reported in NoHo]).

In **2016**, Part I Crime increased **+7.3%** in North Hollywood (**6,818** Part I Crimes reported in 2016 in NoHo [**+465** additional crimes reported in NoHo]).

In **2017**, Part I Crime decreased **<0.4%>** in North Hollywood (**6,790** Part I Crimes reported in 2017 in NoHo [**<28>** fewer crimes reported in NoHo]).

In **2018**, Part I Crime decreased **<1.1%>** in North Hollywood (**6,714** Part I Crimes reported in 2018 in NoHo [**<76>** fewer crimes reported in NoHo]).

In **2019**, Part I Crime decreased **<4.1%>** in North Hollywood (**6,440** Part I Crimes reported in 2019 in NoHo [**<274>** fewer crimes reported in NoHo]).

In **2020**, Part I Crime decreased **<8.0%>** in North Hollywood (**5,927** Part I Crimes reported in 2020 in NoHo [**<513>** fewer crimes reported in NoHo]).

In **2021**, Part I Crime increased **+9.4%** in North Hollywood (**6,482** Part I Crimes reported in 2021 in NoHo [**+555** additional crimes reported in NoHo]).

In **2022**, Part I Crime decreased **<3.1%>** in North Hollywood (**6,284** Part I Crimes reported in 2022 in NoHo [**<198>** fewer crimes reported in NoHo]).



For 1/1 - 10/31/2023, Part I Crime increased **+3.5%** year-to-date, when compared to the prior 10-Month period (**5,499** Part I Crimes reported in the past 10-Months in NoHo [**+186** more crimes reported year-to-date in NoHo]).

In North Hollywood, about **83%** of our Part I Crime is **Property** Crime; **17%** is **Violent** Crime.

As comparison, for LAPD citywide, about **77%** of Part I Crime is **Property** Crime; **23%** is **Violent** Crime.

**Total North Hollywood Part I Crimes:**

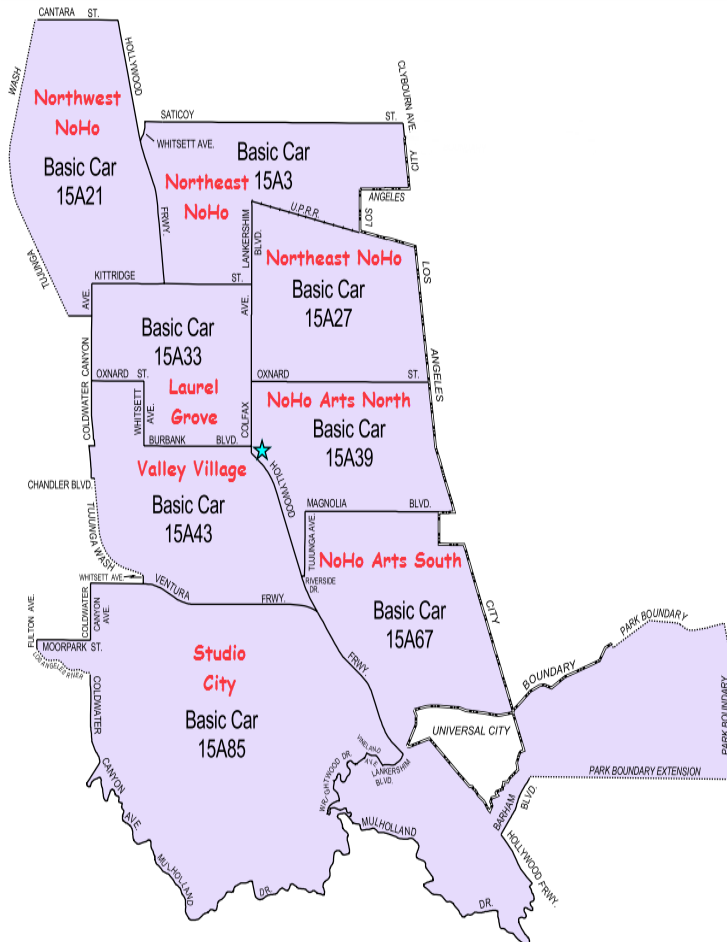
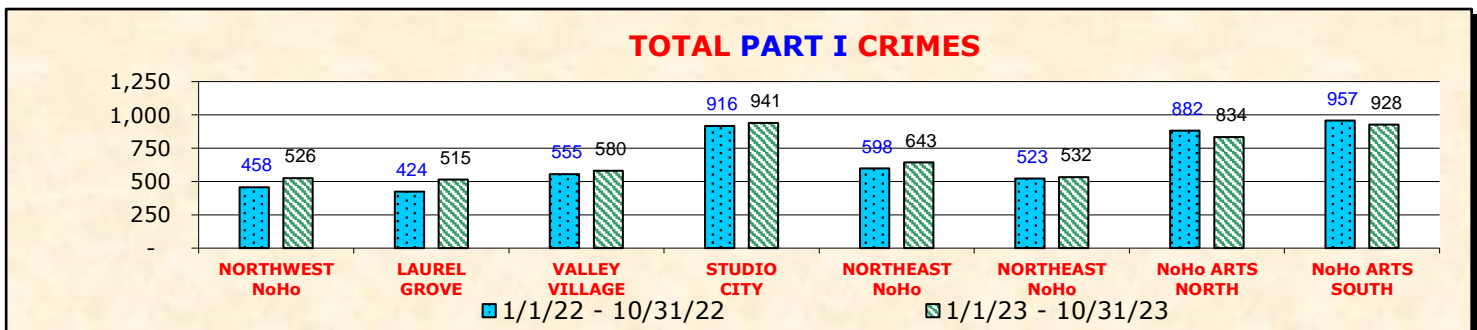
**Total North Hollywood Part I Crimes 10-Month Year-to-Date Totals:**

BASIC CAR	PATROL AREA	1/1/22 - 10/31/22	1/1/23 - 10/31/23	+/-	%
15A21	Northwest NoHo	458	526	68	14.8%
15A33	Laurel Grove	424	515	91	21.5%
15A43	Valley Village	555	580	25	4.5%
15A85	Studio City	916	941	25	2.7%
15A03	Northeast NoHo	598	643	45	7.5%
15A27	Northeast NoHo	523	532	9	1.7%
15A39	NoHo Arts North	882	834	(48)	-5.4%
15A67	NoHo Arts South	957	928	(29)	-3.0%
<b>TOTAL PART I CRIMES</b>		<b>5,313</b>	<b>5,499</b>	<b>186</b>	<b>3.5%</b>

**Total Part I Crimes** includes Property and Violent Crimes.

*NOTE: -6- of -8- NoHo Basic Car Patrol Areas report an increase in Total Part I Crimes Year-to-Date.*

As noted, North Hollywood Part I Crime Increased +3.5% year-to-date.



**Northwest NoHo** (LAPD Basic Car 15A21) includes a portion of Sun Valley and neighborhoods from Tujunga Wash to Hollywood Fwy > Cantara to Kittridge.

**Laurel Grove** (LAPD Basic Car 15A33) includes Laurel Grove and neighborhoods from Coldwater to Colfax > Kittridge to Burbank.

**Valley Village** (LAPD Basic Car 15A43) includes Valley Village and neighborhoods from Coldwater to Hollywood Fwy > Burbank to Ventura Fwy.

**Studio City** (LAPD Basic Car 15A85) includes Studio City and neighborhoods from Coldwater to Hollywood Fwy > Ventura Fwy to Mulholland.

**Northeast NoHo** (LAPD Basic Car 15A03) includes neighborhoods from Hollywood Fwy to Clybourn > Saticoy to Kittridge.

**Northeast NoHo** (LAPD Basic Car 15A27) includes neighborhoods from Lankershim to Clybourn > Railroad to Oxnard.

**NoHo Arts North** (LAPD Basic Car 15A39) includes the NoHo Arts District north of Magnolia; NoHo Metro Red and Orange Line Stations; North Hollywood Park south to Riverside; and neighborhoods from Colfax to Clybourn > Oxnard to Magnolia.

**NoHo Arts South** (LAPD Basic Car 15A67) includes the NoHo Arts District south of Magnolia; Toluca Lake; West Toluca Lake; and neighborhoods from Hollywood Fwy to Burbank City Limits > Magnolia to Mulholland.

**Total North Hollywood LAPD Calls for Service:**

The following is based on the "LAPD Calls for Service" datasets, which are publicly available online on the City of Los Angeles Open Data Portal. Data is downloaded for all -60- North Hollywood LAPD Reporting Districts, and combined into the -8- North Hollywood Basic Car Patrol Areas. Statistics are based on the dispatch date.

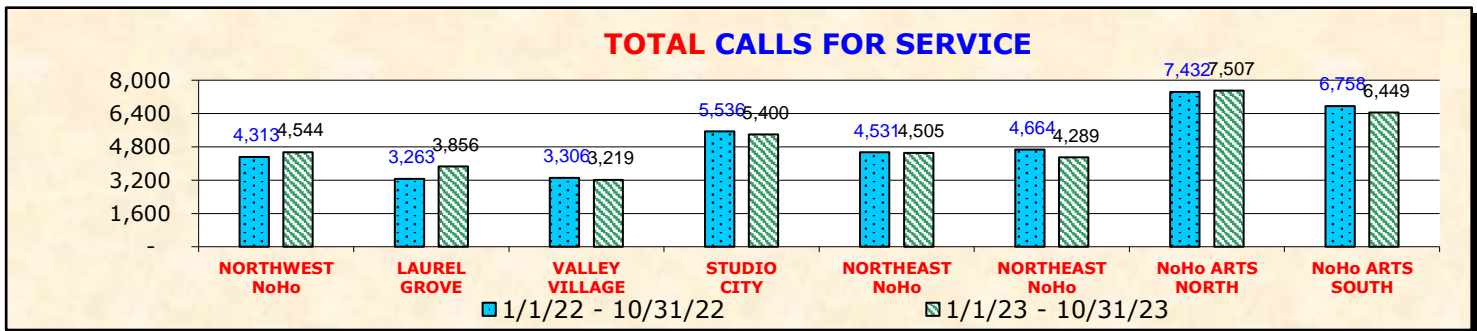
**Total NoHo LAPD Calls for Service 10-Month Year-to-Date Totals:**

BASIC CAR	PATROL AREA	1/1/22 - 10/31/22	1/1/23 - 10/31/23	+/-	%
15A21	Northwest NoHo	4,313	4,544	231	5.4%
15A33	Laurel Grove	3,263	3,856	593	18.2%
15A43	Valley Village	3,306	3,219	(87)	-2.6%
15A85	Studio City	5,536	5,400	(136)	-2.5%
15A03	Northeast NoHo	4,531	4,505	(26)	-0.6%
15A27	Northeast NoHo	4,664	4,289	(375)	-8.0%
15A39	NoHo Arts North	7,432	7,507	75	1.0%
15A67	NoHo Arts South	6,758	6,449	(309)	-4.6%
<b>TOTAL CALLS FOR SERVICE</b>		<b>39,803</b>	<b>39,769</b>	<b>(34)</b>	<b>-0.1%</b>

**LAPD Calls for Service:** This dataset reflects LAPD calls for service incidents in the City of Los Angeles.

*NOTE: -3- of -8- NoHo Basic Car Patrol Areas report an increase in LAPD Calls for Service Year-to-Date.*

As noted, North Hollywood LAPD Calls for Service decreased <0.1%> year-to-date.




**Total North Hollywood Property Crimes:**

**Total NoHo Property Crimes 10-Month Year-to-Date Totals:**

BASIC CAR	PATROL AREA	1/1/22 - 10/31/22	1/1/23 - 10/31/23	+/-	%
15A21	Northwest NoHo	342	411	69	20.2%
15A33	Laurel Grove	358	440	82	22.9%
15A43	Valley Village	487	529	42	8.6%
15A85	Studio City	799	840	41	5.1%
15A03	Northeast NoHo	426	532	106	24.9%
15A27	Northeast NoHo	420	434	14	3.3%
15A39	NoHo Arts North	693	611	(82)	-11.8%
15A67	NoHo Arts South	798	763	(35)	-4.4%
<b>TOTAL PROPERTY CRIMES</b>		<b>4,323</b>	<b>4,560</b>	<b>237</b>	<b>5.5%</b>

**Part I Property Crimes** includes Grand Theft Auto (GTA); Burglary Theft From Vehicle (BTFV); Burglary; and Theft.  
 NOTE: -6- of -8- NoHo Basic Car Patrol Areas report an increase in Total Part I Property Crimes Year-to-Date.

As noted, North Hollywood Property Crime increased +5.5% year-to-date.



**Total North Hollywood Violent Crimes:**

**Total NoHo Violent Crimes 10-Month Year-to-Date Totals:**

BASIC CAR	PATROL AREA	1/1/22 - 10/31/22	1/1/23 - 10/31/23	+/-	%
15A21	Northwest NoHo	116	115	(1)	-0.9%
15A33	Laurel Grove	66	75	9	13.6%
15A43	Valley Village	68	51	(17)	-25.0%
15A85	Studio City	117	101	(16)	-13.7%
15A03	Northeast NoHo	172	111	(61)	-35.5%
15A27	Northeast NoHo	103	98	(5)	-4.9%
15A39	NoHo Arts North	189	223	34	18.0%
15A67	NoHo Arts South	159	165	6	3.8%
<b>TOTAL VIOLENT CRIMES</b>		<b>990</b>	<b>939</b>	<b>(51)</b>	<b>-5.2%</b>

NoHo Violent Crimes as % of

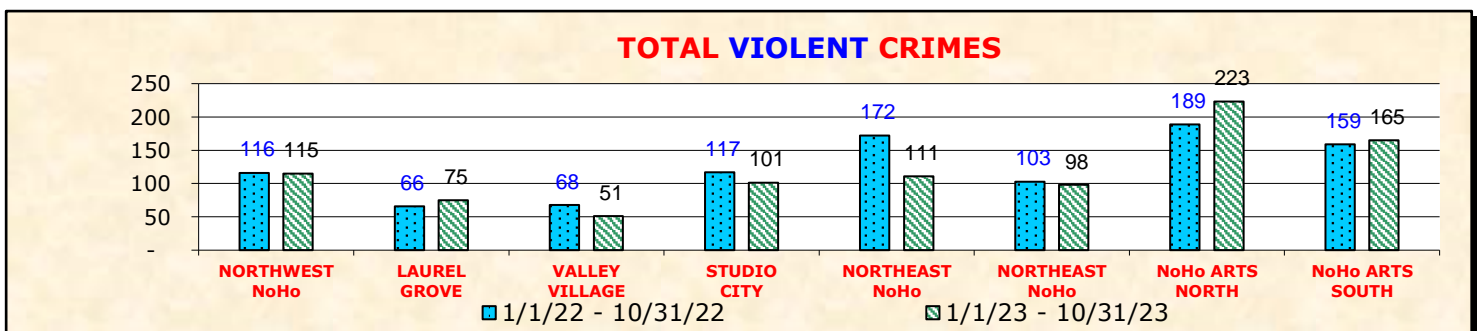
Total Part I Crimes

PRIOR	CURRENT
25.3%	21.9%
15.6%	14.6%
12.3%	8.8%
12.8%	10.7%
28.8%	17.3%
19.7%	18.4%
21.4%	26.7%
16.6%	17.8%
<b>18.6%</b>	<b>17.1%</b>

**Part I Violent Crimes** includes Aggravated Assault; Homicide; Rape; and Robbery.

NOTE: -3- of -8- NoHo Basic Car Patrol Areas report an increase in Total Part I Violent Crimes Year-to-Date.

As noted, North Hollywood Violent Crime decreased <5.2%> year-to-date.



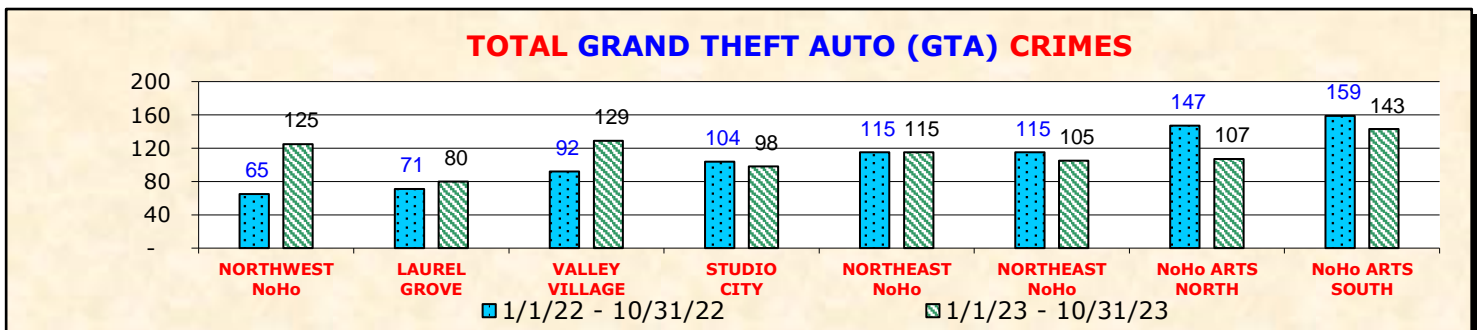
**Total North Hollywood Grand Theft Auto (GTA) Crimes:**

**Total NoHo Grand Theft Auto (GTA) Crimes 10-Month Year-to-Date Totals:**

BASIC CAR	PATROL AREA	1/1/22 - 10/31/22	1/1/23 - 10/31/23	+/-	%
15A21	Northwest NoHo	65	125	60	92.3%
15A33	Laurel Grove	71	80	9	12.7%
15A43	Valley Village	92	129	37	40.2%
15A85	Studio City	104	98	(6)	-5.8%
15A03	Northeast NoHo	115	115	-	0.0%
15A27	Northeast NoHo	115	105	(10)	-8.7%
15A39	NoHo Arts North	147	107	(40)	-27.2%
15A67	NoHo Arts South	159	143	(16)	-10.1%
<b>TOTAL GTA CRIMES</b>		<b>868</b>	<b>902</b>	<b>34</b>	<b>3.9%</b>

**Grand Theft Auto (GTA):** The theft or attempted theft of a motor vehicle including car, truck, or motorcycle.  
 NOTE: -3- of -8- NoHo Basic Car Patrol Areas report an increase in Grand Theft Auto (GTA) Year-to-Date.

As noted, North Hollywood Grand Theft Auto (GTA) Crime increased +3.9% year-to-date.



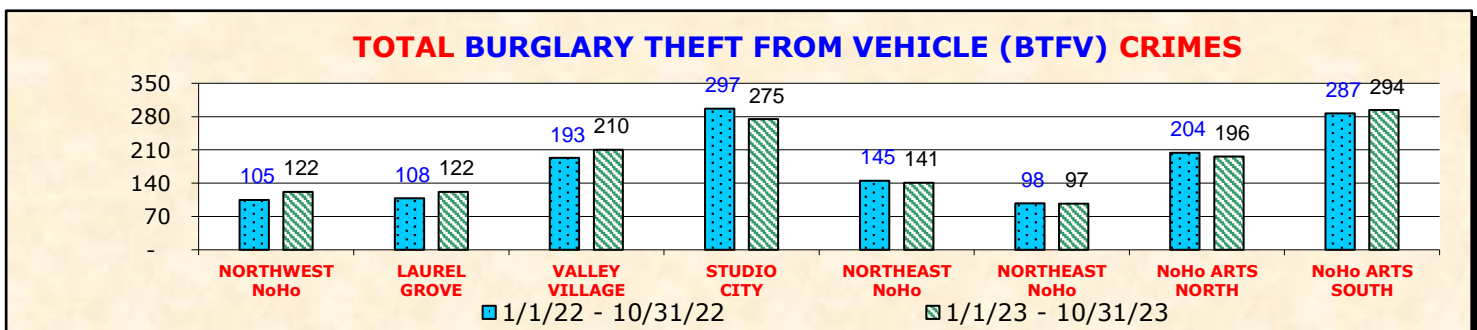
**Total North Hollywood Burglary Theft From Vehicle (BTFV) Crimes:**

**Total NoHo Burglary Theft From Vehicle (BTFV) Crimes 10-Month Year-to-Date Totals:**

BASIC CAR	PATROL AREA	1/1/22 - 10/31/22	1/1/23 - 10/31/23	+/-	%
15A21	Northwest NoHo	105	122	17	16.2%
15A33	Laurel Grove	108	122	14	13.0%
15A43	Valley Village	193	210	17	8.8%
15A85	Studio City	297	275	(22)	-7.4%
15A03	Northeast NoHo	145	141	(4)	-2.8%
15A27	Northeast NoHo	98	97	(1)	-1.0%
15A39	NoHo Arts North	204	196	(8)	-3.9%
15A67	NoHo Arts South	287	294	7	2.4%
<b>TOTAL BTFV CRIMES</b>		<b>1,437</b>	<b>1,457</b>	<b>20</b>	<b>1.4%</b>

**Burglary Theft From Vehicle (BTFV):** The theft or attempted theft of property from a motor vehicle.  
 NOTE: -4- of -8- NoHo Basic Car Patrol Areas report an increase in Burglary Theft From Vehicle (BTFV) Year-to-Date.

As noted, North Hollywood Burglary Theft From Vehicle (BTFV) Crime increased +1.4% year-to-date.



**Total North Hollywood Burglary Crimes:**

**Total NoHo Burglary Crimes 10-Month Year-to-Date Totals:**

BASIC CAR	PATROL AREA	1/1/22 - 10/31/22	1/1/23 - 10/31/23	+/-	%
15A21	Northwest NoHo	85	87	2	2.4%
15A33	Laurel Grove	81	74	(7)	-8.6%
15A43	Valley Village	78	82	4	5.1%
15A85	Studio City	194	214	20	10.3%
15A03	Northeast NoHo	44	48	4	9.1%
15A27	Northeast NoHo	70	61	(9)	-12.9%
15A39	NoHo Arts North	86	84	(2)	-2.3%
15A67	NoHo Arts South	149	134	(15)	-10.1%
<b>TOTAL BURGLARY CRIMES</b>		<b>787</b>	<b>784</b>	<b>(3)</b>	<b>-0.4%</b>

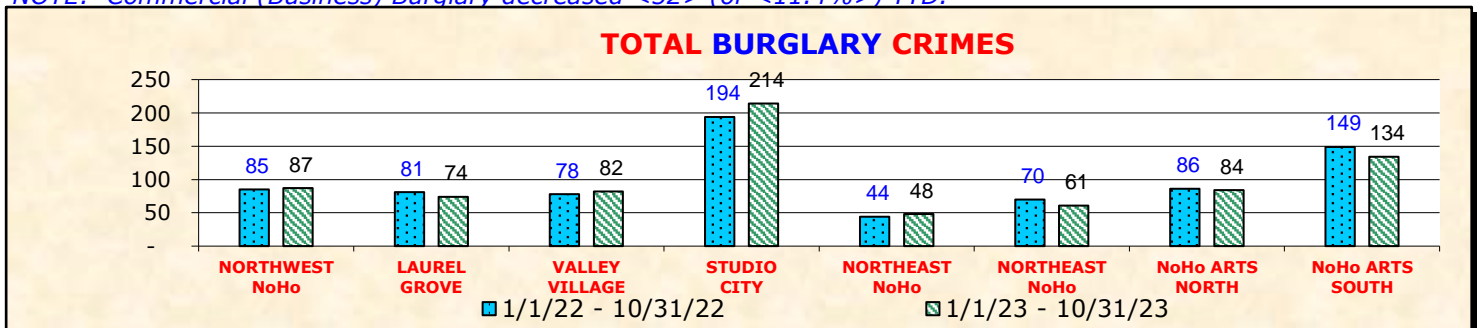
**Burglary:** The unlawful entry of a commercial or residential structure to commit a felony or a theft.

*NOTE: -4- of -8- NoHo Basic Car Patrol Areas report an increase in Burglary Year-to-Date.*

As noted, North Hollywood Burglary Crime decreased <0.4%> year-to-date.

*NOTE: Single and Multi-Family Residential Burglary increased +49 (or +14.8%) YTD;*

*NOTE: Commercial (Business) Burglary decreased <52> (or <11.4%>) YTD.*



**Total North Hollywood Theft (Personal / Other) Crimes:**

**Total NoHo Theft (Personal / Other) Crimes 10-Month Year-to-Date Totals:**


BASIC CAR	PATROL AREA	1/1/22 - 10/31/22	1/1/23 - 10/31/23	+/-	%
15A21	Northwest NoHo	87	77	(10)	-11.5%
15A33	Laurel Grove	98	164	66	67.3%
15A43	Valley Village	124	108	(16)	-12.9%
15A85	Studio City	204	253	49	24.0%
15A03	Northeast NoHo	122	228	106	86.9%
15A27	Northeast NoHo	137	171	34	24.8%
15A39	NoHo Arts North	256	224	(32)	-12.5%
15A67	NoHo Arts South	203	192	(11)	-5.4%
<b>TOTAL THEFT CRIMES</b>		<b>1,231</b>	<b>1,417</b>	<b>186</b>	<b>15.1%</b>

**Theft:** The unlawful taking, carrying, leading, or riding away of property from the possession of another.

*NOTE: -4- of -8- NoHo Basic Car Patrol Areas report an increase in Theft (Personal / Other) Year-to-Date.*

As noted, North Hollywood Theft (Personal / Other) Crime increased +15.1% year-to-date,

*which includes a +248 (or +119%) increase in reported Shoplifting Thefts year-to-date.*



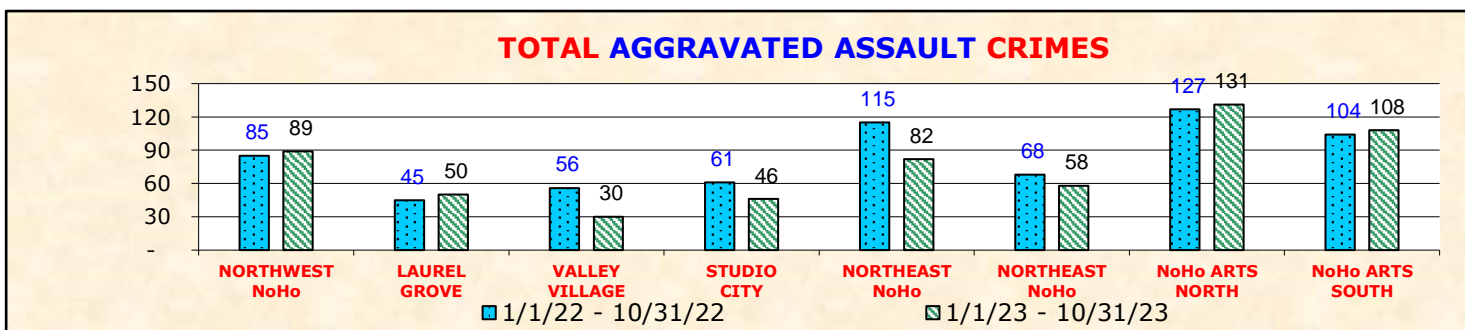
**Total North Hollywood Aggravated Assault Crimes:**

**Total NoHo Aggravated Assault Crimes 10-Month Year-to-Date Totals:**

BASIC CAR	PATROL AREA	1/1/22 - 10/31/22	1/1/23 - 10/31/23	+/-	%
15A21	Northwest NoHo	85	89	4	4.7%
15A33	Laurel Grove	45	50	5	11.1%
15A43	Valley Village	56	30	(26)	-46.4%
15A85	Studio City	61	46	(15)	-24.6%
15A03	Northeast NoHo	115	82	(33)	-28.7%
15A27	Northeast NoHo	68	58	(10)	-14.7%
15A39	NoHo Arts North	127	131	4	3.1%
15A67	NoHo Arts South	104	108	4	3.8%
<b>TOTAL ASSAULT CRIMES</b>		<b>661</b>	<b>594</b>	<b>(67)</b>	<b>-10.1%</b>

**Aggravated Assault:** An attack by one person upon another for the purpose of inflicting severe bodily injury.  
 NOTE: -4- of -8- NoHo Basic Car Patrol Areas report an increase in Aggravated Assault Year-to-Date.

As noted, North Hollywood Aggravated Assault Crime decreased <10.1%> year-to-date.



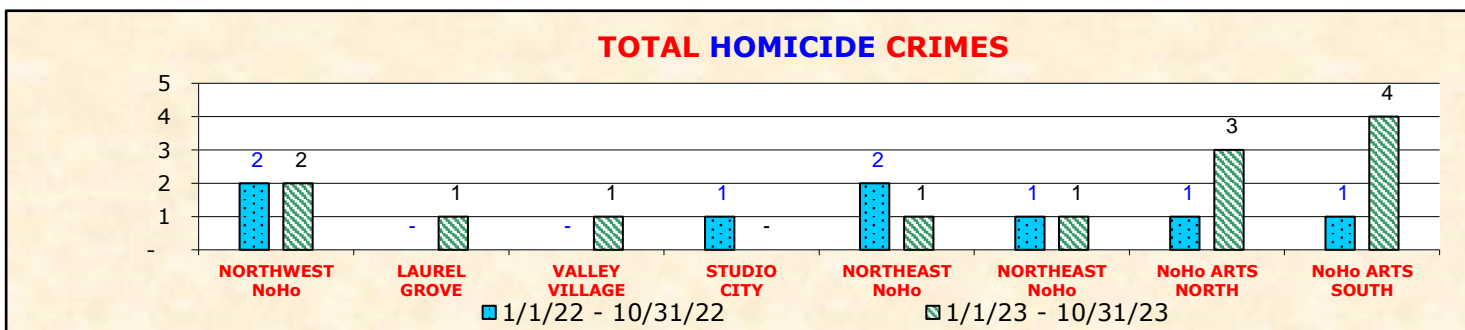
**Total North Hollywood Homicide Crimes:**

**Total NoHo Homicide Crimes 10-Month Year-to-Date Totals:**

BASIC CAR	PATROL AREA	1/1/22 - 10/31/22	1/1/23 - 10/31/23	+/-	%
15A21	Northwest NoHo	2	2	-	0.0%
15A33	Laurel Grove	-	1	1	
15A43	Valley Village	-	1	1	
15A85	Studio City	1	-	(1)	-100%
15A03	Northeast NoHo	2	1	(1)	-50.0%
15A27	Northeast NoHo	1	1	-	0.0%
15A39	NoHo Arts North	1	3	2	200%
15A67	NoHo Arts South	1	4	3	300%
<b>TOTAL HOMICIDE CRIMES</b>		<b>8</b>	<b>13</b>	<b>5</b>	<b>62.5%</b>

**Homicide:** Murder and non-negligent manslaughter — the willful killing of one human being by another.  
 NOTE: -4- of -8- NoHo Basic Car Patrol Areas report an increase in Homicide Year-to-Date.

As noted, -13- 2023 North Hollywood Homicide Crimes were reported year-to-date, which includes -3- Homicide Crimes from one incident in 10/2023 in NoHo Arts South.



**Total North Hollywood Rape Crimes:**

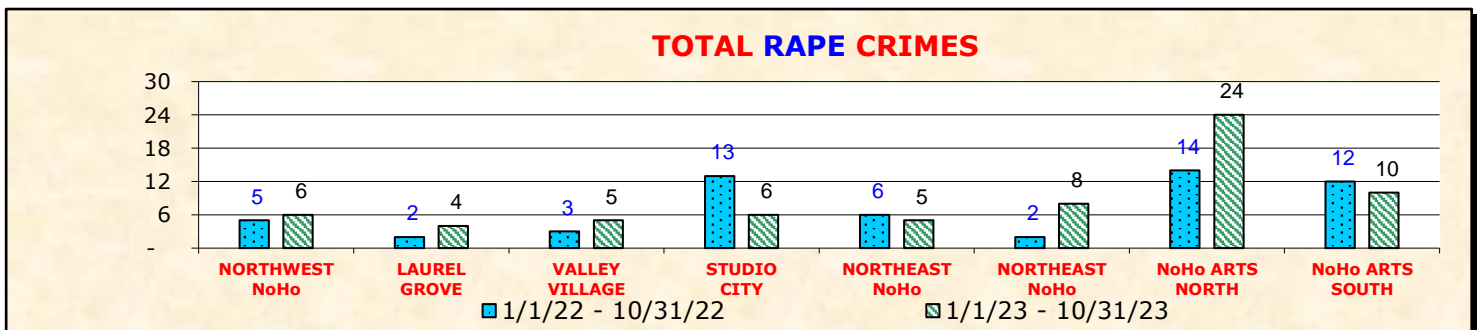
**Total NoHo Rape Crimes 10-Month Year-to-Date Totals:**

BASIC CAR	PATROL AREA	1/1/22 - 10/31/22	1/1/23 - 10/31/23	+/-	%
15A21	Northwest NoHo	5	6	1	20.0%
15A33	Laurel Grove	2	4	2	100%
15A43	Valley Village	3	5	2	66.7%
15A85	Studio City	13	6	(7)	-53.8%
15A03	Northeast NoHo	6	5	(1)	-16.7%
15A27	Northeast NoHo	2	8	6	300%
15A39	NoHo Arts North	14	24	10	71.4%
15A67	NoHo Arts South	12	10	(2)	-16.7%
<b>TOTAL RAPE CRIMES</b>		<b>57</b>	<b>68</b>	<b>11</b>	<b>19.3%</b>

**Rape:** Penetration without consent of the victim including any gender of victim or perpetrator.

*NOTE: -5- of -8- NoHo Basic Car Patrol Areas reports an increase in Rape Year-to-Date.*

As noted, North Hollywood Rape Crime increased +19.3% year-to-date.



**Total North Hollywood Robbery Crimes:**

**Total NoHo Robbery Crimes 10-Month Year-to-Date Totals:**

BASIC CAR	PATROL AREA	1/1/22 - 10/31/22	1/1/23 - 10/31/23	+/-	%
15A21	Northwest NoHo	24	18	(6)	-25.0%
15A33	Laurel Grove	19	20	1	5.3%
15A43	Valley Village	9	15	6	66.7%
15A85	Studio City	42	49	7	16.7%
15A03	Northeast NoHo	49	23	(26)	-53.1%
15A27	Northeast NoHo	32	31	(1)	-3.1%
15A39	NoHo Arts North	47	65	18	38.3%
15A67	NoHo Arts South	42	43	1	2.4%
<b>TOTAL ROBBERY CRIMES</b>		<b>264</b>	<b>264</b>	<b>-</b>	<b>0.0%</b>

**Robbery:** The taking of anything of value from the care, custody, or control of a person by force or fear.

*NOTE: -5- of -8- NoHo Basic Car Patrol Areas report an increase in Robbery Year-to-Date.*

As noted, North Hollywood Robbery Crime held steady year-to-date.

