

NAME OF REPORT	LAPD PART I CRIMES SUMMARY
AREA	NORTH HOLLYWOOD LAPD PATROL DIVISION
LAST UPDATE	1/1/2023 - 12/31/2023 (12-MONTH YTD TOTALS)

LOS ANGELES POLICE DEPARTMENT
* NORTH HOLLYWOOD LAPD *
DATA ANALYSIS

1/21/2024 Note: Following is updated **LAPD Part I Crimes Summary for -8- North Hollywood LAPD** Basic Car Patrol Areas as of 12/31/2023 (12-Month Year-to-Date Totals).

The following is based on the "Crime Data from 2020 to Present" dataset, which is publicly available online on the City of Los Angeles Open Data Portal. Data is downloaded for all -60- North Hollywood LAPD Reporting Districts, and combined into the -8- North Hollywood Basic Car Patrol Areas. Statistics are based on the date the crime occurred.

LAPD crime data is categorized as either **Part I** or **Part II** Crime. **Part I Crime** is the law enforcement term for serious and/or violent crimes that includes auto theft, burglary, personal theft, aggravated assault, homicide, sex crimes, and robbery, which comply with the FBI Uniform Crime Reporting Guidelines.

Part II Crime includes vandalism and simple assault. Also disorderly conduct, embezzlement, extortion, forgery and counterfeiting, fraud, identity theft, kidnapping, offenses against the family, prostitution, sex offenses, stolen property, trespassing, and weapons offenses (Part II Crime is excluded from the attached report).

As a reminder, LAPD crime data only reflects crimes that are reported to the department, not how many crimes actually occurred. The LAPD periodically updates past crime reports with new information, which sometimes leads them to recategorize past reports.

In comparing the following crime statistics with data from the LAPD COMPSTAT Unit "North Hollywood Area Profile" posted on the North Hollywood LAPD website, over 99% of crime statistics from the online dataset match the posted profile. The variance may be due to late crime reporting or recategorizing of past reports.

North Hollywood LAPD Part I Crimes Summary (12-Month Totals):

2014 is our benchmark year with the lowest # of **Part I Crimes** reported in North Hollywood (**5,370** Part I Crimes reported in 2014 in North Hollywood).

In **2015**, Part I Crime increased **+18.3%** in North Hollywood (**6,353** Part I Crimes reported in 2015 in NoHo [**+983** additional crimes reported in NoHo]).

In **2016**, Part I Crime increased **+7.3%** in North Hollywood (**6,818** Part I Crimes reported in 2016 in NoHo [**+465** additional crimes reported in NoHo]).

In **2017**, Part I Crime decreased **<0.4%>** in North Hollywood (**6,790** Part I Crimes reported in 2017 in NoHo [**<28>** fewer crimes reported in NoHo]).

In **2018**, Part I Crime decreased **<1.1%>** in North Hollywood (**6,714** Part I Crimes reported in 2018 in NoHo [**<76>** fewer crimes reported in NoHo]).

In **2019**, Part I Crime decreased **<4.1%>** in North Hollywood (**6,440** Part I Crimes reported in 2019 in NoHo [**<274>** fewer crimes reported in NoHo]).

In **2020**, Part I Crime decreased **<8.0%>** in North Hollywood (**5,927** Part I Crimes reported in 2020 in NoHo [**<513>** fewer crimes reported in NoHo]).

In **2021**, Part I Crime increased **+9.4%** in North Hollywood (**6,482** Part I Crimes reported in 2021 in NoHo [**+555** additional crimes reported in NoHo]).

In **2022**, Part I Crime decreased **<3.1%>** in North Hollywood (**6,284** Part I Crimes reported in 2022 in NoHo [**<198>** fewer crimes reported in NoHo]).



For 1/1 - 12/31/2023, Part I Crime increased **+5.4%** year-to-date, when compared to the prior 12-Month period (**6,743** Part I Crimes reported in the past 12-Months in NoHo [**+344** more crimes reported year-to-date in NoHo]).

In North Hollywood, about **83%** of our Part I Crime is **Property** Crime; **17%** is **Violent** Crime.

As comparison, for LAPD citywide, about **78%** of Part I Crime is **Property** Crime; **22%** is **Violent** Crime.

Total North Hollywood Part I Crimes:

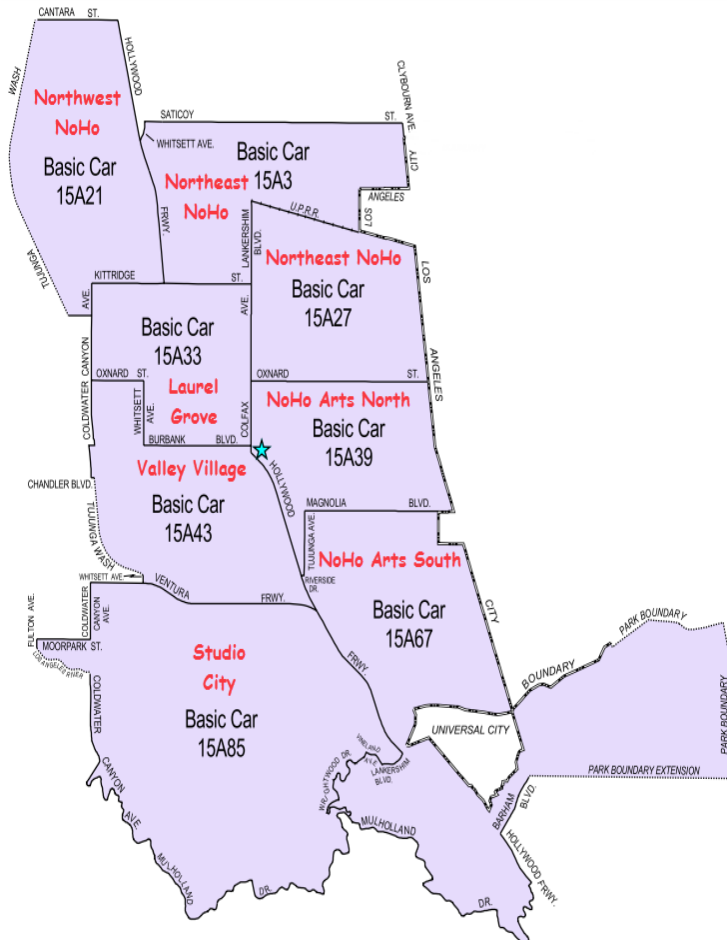
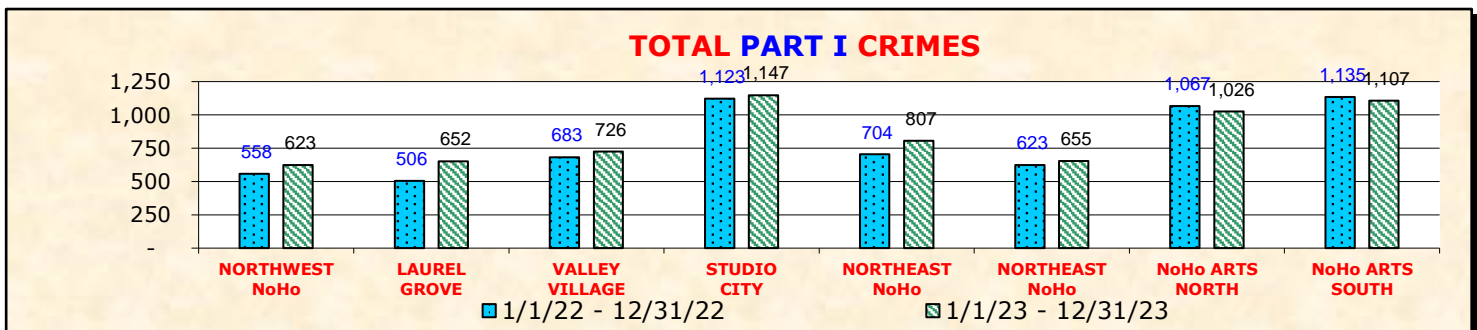
Total North Hollywood Part I Crimes 12-Month Year-to-Date Totals:

BASIC CAR	PATROL AREA	1/1/22 - 12/31/22	1/1/23 - 12/31/23	+/-	%
15A21	Northwest NoHo	558	623	65	11.6%
15A33	Laurel Grove	506	652	146	28.9%
15A43	Valley Village	683	726	43	6.3%
15A85	Studio City	1,123	1,147	24	2.1%
15A03	Northeast NoHo	704	807	103	14.6%
15A27	Northeast NoHo	623	655	32	5.1%
15A39	NoHo Arts North	1,067	1,026	(41)	-3.8%
15A67	NoHo Arts South	1,135	1,107	(28)	-2.5%
TOTAL PART I CRIMES		6,399	6,743	344	5.4%

Total Part I Crimes includes Property and Violent Crimes.

NOTE: -6- of -8- NoHo Basic Car Patrol Areas report an increase in Total Part I Crimes Year-to-Date.

As noted, North Hollywood Part I Crime Increased +5.4% year-to-date.



Northwest NoHo (LAPD Basic Car 15A21) includes a portion of Sun Valley and neighborhoods from Tujunga Wash to Hollywood Fwy > Cantara to Kittridge.

Laurel Grove (LAPD Basic Car 15A33) includes Laurel Grove and neighborhoods from Coldwater to Colfax > Kittridge to Burbank.

Valley Village (LAPD Basic Car 15A43) includes Valley Village and neighborhoods from Coldwater to Hollywood Fwy > Burbank to Ventura Fwy.

Studio City (LAPD Basic Car 15A85) includes Studio City and neighborhoods from Coldwater to Hollywood Fwy > Ventura Fwy to Mulholland.

Northeast NoHo (LAPD Basic Car 15A03) includes neighborhoods from Hollywood Fwy to Clybourn > Saticoy to Kittridge.

Northeast NoHo (LAPD Basic Car 15A27) includes neighborhoods from Lankershim to Clybourn > Railroad to Oxnard.

NoHo Arts North (LAPD Basic Car 15A39) includes the NoHo Arts District north of Magnolia; NoHo Metro Red and Orange Line Stations; North Hollywood Park south to Riverside; and neighborhoods from Colfax to Clybourn > Oxnard to Magnolia.

NoHo Arts South (LAPD Basic Car 15A67) includes the NoHo Arts District south of Magnolia; Toluca Lake; West Toluca Lake; and neighborhoods from Hollywood Fwy to Burbank City Limits > Magnolia to Mulholland.

Total North Hollywood LAPD Calls for Service:

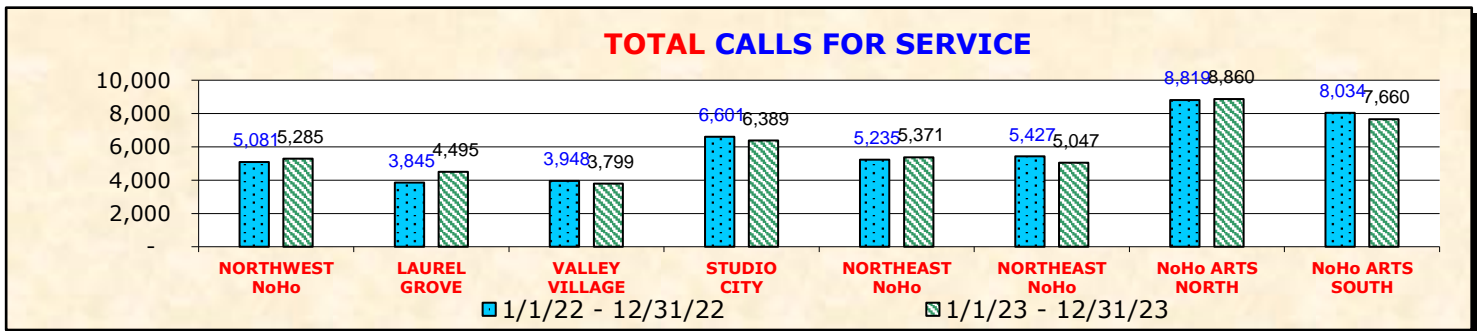
The following is based on the "LAPD Calls for Service" datasets, which are publicly available online on the City of Los Angeles Open Data Portal. Data is downloaded for all -60- North Hollywood LAPD Reporting Districts, and combined into the -8- North Hollywood Basic Car Patrol Areas. Statistics are based on the dispatch date.

Total NoHo LAPD Calls for Service 12-Month Year-to-Date Totals:

BASIC CAR	PATROL AREA	1/1/22 - 12/31/22	1/1/23 - 12/31/23	+/-	%
15A21	Northwest NoHo	5,081	5,285	204	4.0%
15A33	Laurel Grove	3,845	4,495	650	16.9%
15A43	Valley Village	3,948	3,799	(149)	-3.8%
15A85	Studio City	6,601	6,389	(212)	-3.2%
15A03	Northeast NoHo	5,235	5,371	136	2.6%
15A27	Northeast NoHo	5,427	5,047	(380)	-7.0%
15A39	NoHo Arts North	8,819	8,860	41	0.5%
15A67	NoHo Arts South	8,034	7,660	(374)	-4.7%
TOTAL CALLS FOR SERVICE		46,990	46,906	(84)	-0.2%

LAPD Calls for Service: This dataset reflects LAPD calls for service incidents in the City of Los Angeles.
 NOTE: -4- of -8- NoHo Basic Car Patrol Areas report an increase in LAPD Calls for Service Year-to-Date.

As noted, North Hollywood LAPD Calls for Service decreased <0.2%> year-to-date.




Total North Hollywood Property Crimes:

Total NoHo Property Crimes 12-Month Year-to-Date Totals:

BASIC CAR	PATROL AREA	1/1/22 - 12/31/22	1/1/23 - 12/31/23	+/-	%
15A21	Northwest NoHo	422	494	72	17.1%
15A33	Laurel Grove	426	557	131	30.8%
15A43	Valley Village	603	660	57	9.5%
15A85	Studio City	979	1,027	48	4.9%
15A03	Northeast NoHo	520	674	154	29.6%
15A27	Northeast NoHo	496	543	47	9.5%
15A39	NoHo Arts North	842	761	(81)	-9.6%
15A67	NoHo Arts South	948	917	(31)	-3.3%
TOTAL PROPERTY CRIMES		5,236	5,633	397	7.6%

Part I Property Crimes includes Grand Theft Auto (GTA); Burglary Theft From Vehicle (BTFV); Burglary; and Theft.
 NOTE: -6- of -8- NoHo Basic Car Patrol Areas report an increase in Total Part I Property Crimes Year-to-Date.

As noted, North Hollywood Property Crime increased +7.6% year-to-date.



Total North Hollywood Violent Crimes:

Total NoHo Violent Crimes 12-Month Year-to-Date Totals:

BASIC CAR	PATROL AREA	1/1/22 - 12/31/22	1/1/23 - 12/31/23	+/-	%
15A21	Northwest NoHo	136	129	(7)	-5.1%
15A33	Laurel Grove	80	95	15	18.8%
15A43	Valley Village	80	66	(14)	-17.5%
15A85	Studio City	144	120	(24)	-16.7%
15A03	Northeast NoHo	184	133	(51)	-27.7%
15A27	Northeast NoHo	127	112	(15)	-11.8%
15A39	NoHo Arts North	225	265	40	17.8%
15A67	NoHo Arts South	187	190	3	1.6%
TOTAL VIOLENT CRIMES		1,163	1,110	(53)	-4.6%

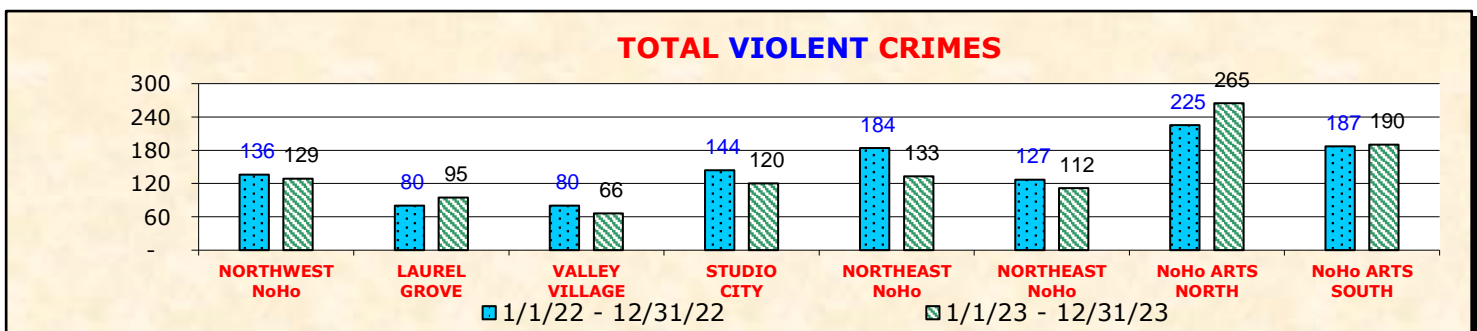
NoHo Violent Crimes as % of

Total Part I Crimes	
PRIOR	CURRENT
24.4%	20.7%
15.8%	14.6%
11.7%	9.1%
12.8%	10.5%
26.1%	16.5%
20.4%	17.1%
21.1%	25.8%
16.5%	17.2%
18.2%	16.5%

Part I Violent Crimes includes Aggravated Assault; Homicide; Rape; and Robbery.

NOTE: -3- of -8- NoHo Basic Car Patrol Areas report an increase in Total Part I Violent Crimes Year-to-Date.

As noted, North Hollywood Violent Crime decreased <4.6%> year-to-date.



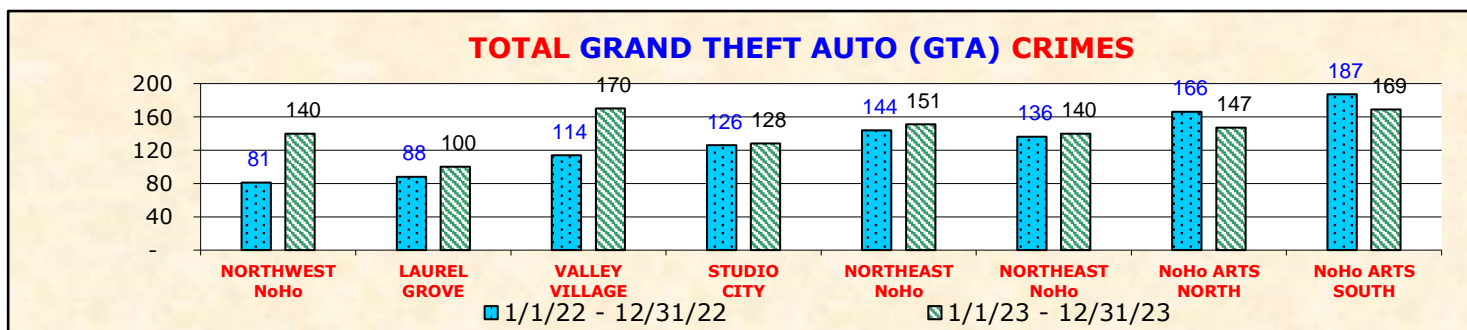
Total North Hollywood Grand Theft Auto (GTA) Crimes:

Total NoHo Grand Theft Auto (GTA) Crimes 12-Month Year-to-Date Totals:

BASIC CAR	PATROL AREA	1/1/22 - 12/31/22	1/1/23 - 12/31/23	+/-	%
15A21	Northwest NoHo	81	140	59	72.8%
15A33	Laurel Grove	88	100	12	13.6%
15A43	Valley Village	114	170	56	49.1%
15A85	Studio City	126	128	2	1.6%
15A03	Northeast NoHo	144	151	7	4.9%
15A27	Northeast NoHo	136	140	4	2.9%
15A39	NoHo Arts North	166	147	(19)	-11.4%
15A67	NoHo Arts South	187	169	(18)	-9.6%
TOTAL GTA CRIMES		1,042	1,145	103	9.9%

Grand Theft Auto (GTA): The theft or attempted theft of a motor vehicle including car, truck, or motorcycle.
 NOTE: -6- of -8- NoHo Basic Car Patrol Areas report an increase in Grand Theft Auto (GTA) Year-to-Date.

As noted, North Hollywood Grand Theft Auto (GTA) Crime increased +9.9% year-to-date.



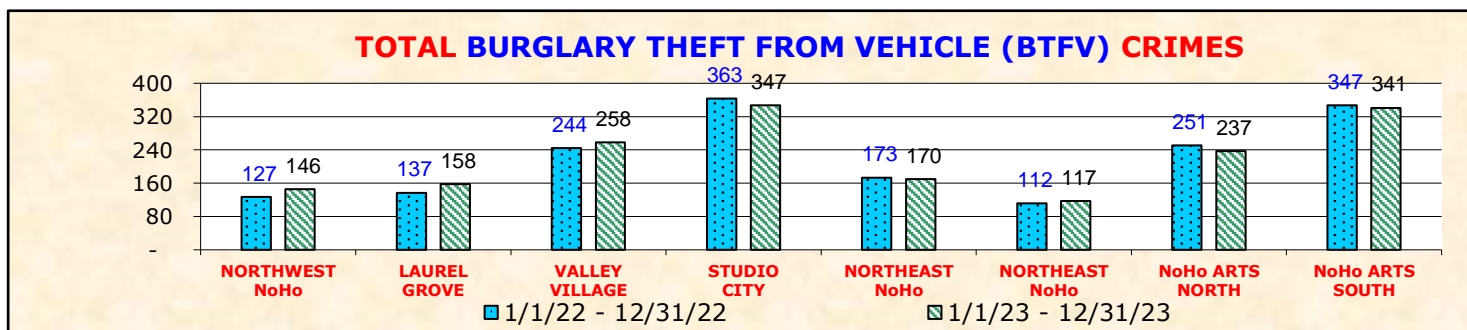
Total North Hollywood Burglary Theft From Vehicle (BTFV) Crimes:

Total NoHo Burglary Theft From Vehicle (BTFV) Crimes 12-Month Year-to-Date Totals:

BASIC CAR	PATROL AREA	1/1/22 - 12/31/22	1/1/23 - 12/31/23	+/-	%
15A21	Northwest NoHo	127	146	19	15.0%
15A33	Laurel Grove	137	158	21	15.3%
15A43	Valley Village	244	258	14	5.7%
15A85	Studio City	363	347	(16)	-4.4%
15A03	Northeast NoHo	173	170	(3)	-1.7%
15A27	Northeast NoHo	112	117	5	4.5%
15A39	NoHo Arts North	251	237	(14)	-5.6%
15A67	NoHo Arts South	347	341	(6)	-1.7%
TOTAL BTFV CRIMES		1,754	1,774	20	1.1%

Burglary Theft From Vehicle (BTFV): The theft or attempted theft of property from a motor vehicle.
 NOTE: -4- of -8- NoHo Basic Car Patrol Areas report an increase in Burglary Theft From Vehicle (BTFV) Year-to-Date.

As noted, North Hollywood Burglary Theft From Vehicle (BTFV) Crime increased +1.1% year-to-date.



Total North Hollywood Burglary Crimes:

Total NoHo Burglary Crimes 12-Month Year-to-Date Totals:

BASIC CAR	PATROL AREA	1/1/22 - 12/31/22	1/1/23 - 12/31/23	+/-	%
15A21	Northwest NoHo	106	112	6	5.7%
15A33	Laurel Grove	92	86	(6)	-6.5%
15A43	Valley Village	100	94	(6)	-6.0%
15A85	Studio City	236	253	17	7.2%
15A03	Northeast NoHo	57	61	4	7.0%
15A27	Northeast NoHo	95	72	(23)	-24.2%
15A39	NoHo Arts North	103	102	(1)	-1.0%
15A67	NoHo Arts South	178	164	(14)	-7.9%
TOTAL BURGLARY CRIMES		967	944	(23)	-2.4%

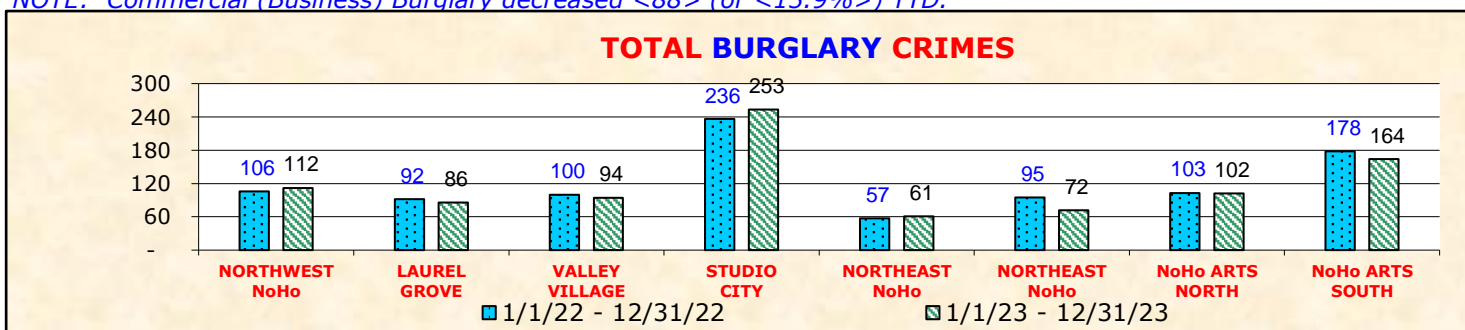
Burglary: The unlawful entry of a commercial or residential structure to commit a felony or a theft.

NOTE: -3- of -8- NoHo Basic Car Patrol Areas report an increase in Burglary Year-to-Date.

As noted, North Hollywood Burglary Crime decreased <2.4%> year-to-date.

NOTE: Single and Multi-Family Residential Burglary increased +61 (or +14.9%) YTD;

NOTE: Commercial (Business) Burglary decreased <88> (or <15.9%>) YTD.



Total North Hollywood Theft (Personal / Other) Crimes:

Total NoHo Theft (Personal / Other) Crimes 12-Month Year-to-Date Totals:

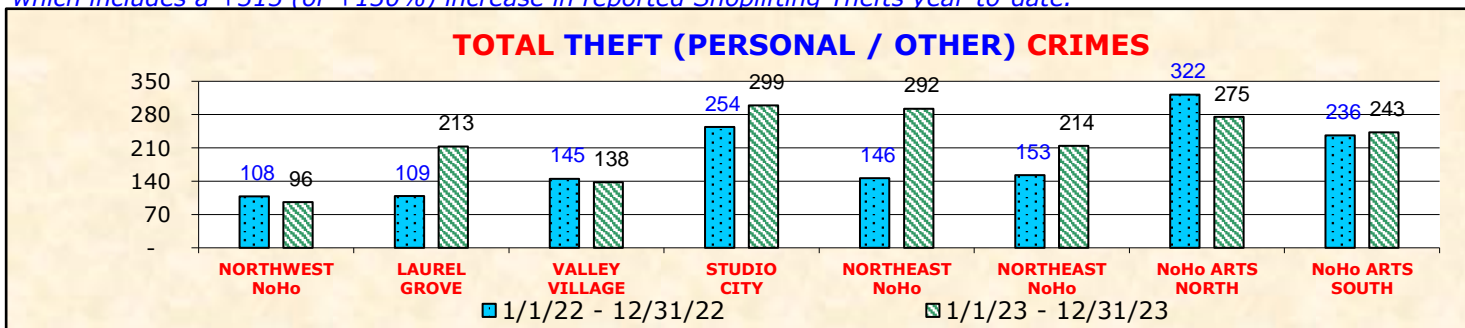
BASIC CAR	PATROL AREA	1/1/22 - 12/31/22	1/1/23 - 12/31/23	+/-	%
15A21	Northwest NoHo	108	96	(12)	-11.1%
15A33	Laurel Grove	109	213	104	95.4%
15A43	Valley Village	145	138	(7)	-4.8%
15A85	Studio City	254	299	45	17.7%
15A03	Northeast NoHo	146	292	146	100%
15A27	Northeast NoHo	153	214	61	39.9%
15A39	NoHo Arts North	322	275	(47)	-14.6%
15A67	NoHo Arts South	236	243	7	3.0%
TOTAL THEFT CRIMES		1,473	1,770	297	20.2%

Theft: The unlawful taking, carrying, leading, or riding away of property from the possession of another.

NOTE: -5- of -8- NoHo Basic Car Patrol Areas report an increase in Theft (Personal / Other) Year-to-Date.

As noted, North Hollywood Theft (Personal / Other) Crime increased +20.2% year-to-date,

which includes a +315 (or +130%) increase in reported Shoplifting Thefts year-to-date.



Total North Hollywood Aggravated Assault Crimes:

Total NoHo Aggravated Assault Crimes 12-Month Year-to-Date Totals:

BASIC CAR	PATROL AREA	1/1/22 - 12/31/22	1/1/23 - 12/31/23	+/-	%
15A21	Northwest NoHo	99	100	1	1.0%
15A33	Laurel Grove	53	60	7	13.2%
15A43	Valley Village	65	38	(27)	-41.5%
15A85	Studio City	77	57	(20)	-26.0%
15A03	Northeast NoHo	121	97	(24)	-19.8%
15A27	Northeast NoHo	86	70	(16)	-18.6%
15A39	NoHo Arts North	151	163	12	7.9%
15A67	NoHo Arts South	118	121	3	2.5%
TOTAL ASSAULT CRIMES		770	706	(64)	-8.3%

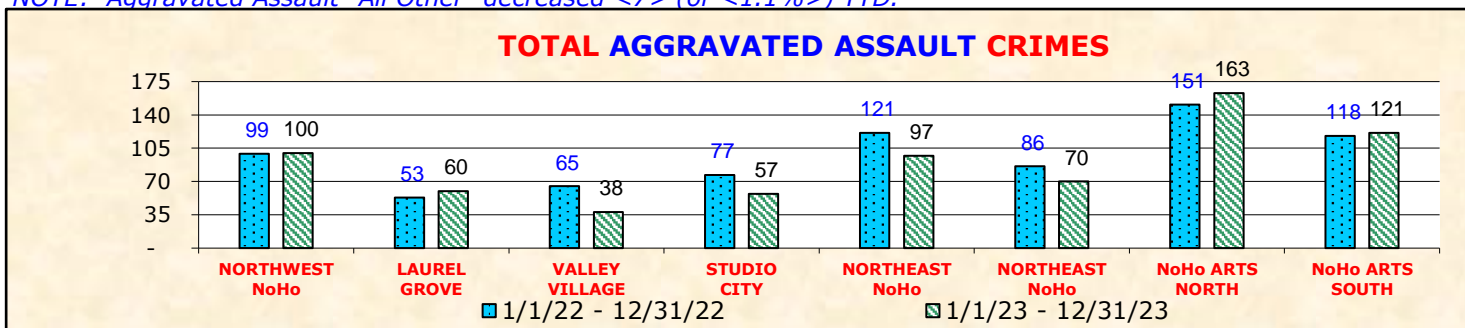
Aggravated Assault: An attack by one person upon another for the purpose of inflicting severe bodily injury.

NOTE: -4- of -8- NoHo Basic Car Patrol Areas report an increase in Aggravated Assault Year-to-Date.

As noted, North Hollywood Aggravated Assault Crime decreased <8.3%> year-to-date.

NOTE: Reported "Intimate Partner" Aggravated Assault decreased <57> (or <42.5%>) YTD;

NOTE: Aggravated Assault "All Other" decreased <7> (or <1.1%>) YTD.



Total North Hollywood Homicide Crimes:

Total NoHo Homicide Crimes 12-Month Year-to-Date Totals:

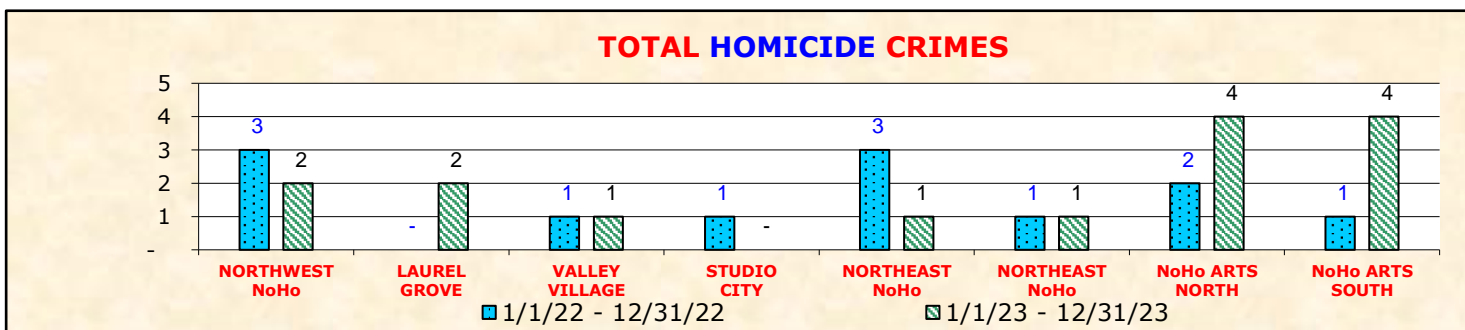
BASIC CAR	PATROL AREA	1/1/22 - 12/31/22	1/1/23 - 12/31/23	+/-	%
15A21	Northwest NoHo	3	2	(1)	-33.3%
15A33	Laurel Grove	-	2	2	
15A43	Valley Village	1	1	-	0.0%
15A85	Studio City	1	-	(1)	-100%
15A03	Northeast NoHo	3	1	(2)	-66.7%
15A27	Northeast NoHo	1	1	-	0.0%
15A39	NoHo Arts North	2	4	2	100%
15A67	NoHo Arts South	1	4	3	300%
TOTAL HOMICIDE CRIMES		12	15	3	25.0%

Homicide: Murder and non-negligent manslaughter — the willful killing of one human being by another.

NOTE: -3- of -8- NoHo Basic Car Patrol Areas report an increase in Homicide Year-to-Date.

As noted, -15- 2023 North Hollywood Homicide Crimes were reported year-to-date,

which includes -3- Homicide Crimes from one incident in 10/2023 in NoHo Arts South.



Total North Hollywood Rape Crimes:

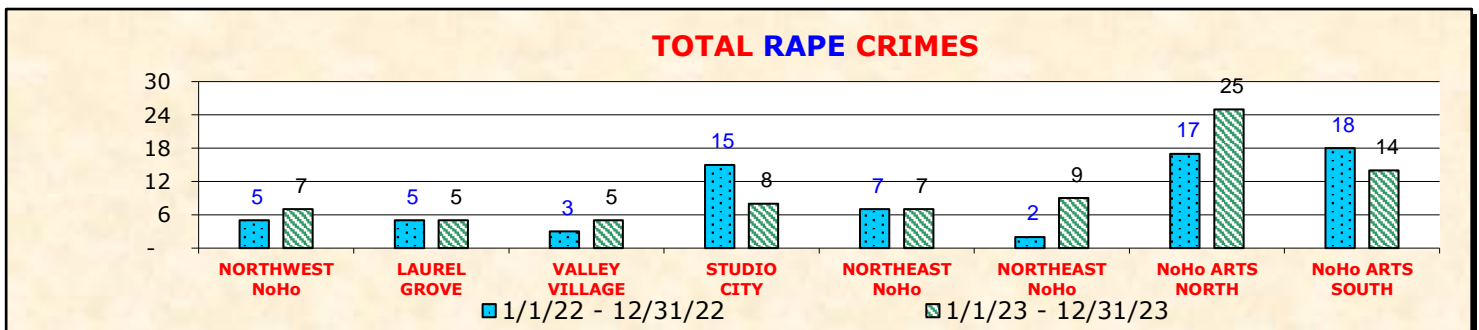
Total NoHo Rape Crimes 12-Month Year-to-Date Totals:

BASIC CAR	PATROL AREA	1/1/22 - 12/31/22	1/1/23 - 12/31/23	+/-	%
15A21	Northwest NoHo	5	7	2	40.0%
15A33	Laurel Grove	5	5	-	0.0%
15A43	Valley Village	3	5	2	66.7%
15A85	Studio City	15	8	(7)	-46.7%
15A03	Northeast NoHo	7	7	-	0.0%
15A27	Northeast NoHo	2	9	7	350%
15A39	NoHo Arts North	17	25	8	47.1%
15A67	NoHo Arts South	18	14	(4)	-22.2%
TOTAL RAPE CRIMES		72	80	8	11.1%

Rape: Penetration without consent of the victim including any gender of victim or perpetrator.

NOTE: -4- of -8- NoHo Basic Car Patrol Areas reports an increase in Rape Year-to-Date.

As noted, North Hollywood Rape Crime increased +11.1% year-to-date.



Total North Hollywood Robbery Crimes:

Total NoHo Robbery Crimes 12-Month Year-to-Date Totals:

BASIC CAR	PATROL AREA	1/1/22 - 12/31/22	1/1/23 - 12/31/23	+/-	%
15A21	Northwest NoHo	29	20	(9)	-31.0%
15A33	Laurel Grove	22	28	6	27.3%
15A43	Valley Village	11	22	11	100%
15A85	Studio City	51	55	4	7.8%
15A03	Northeast NoHo	53	28	(25)	-47.2%
15A27	Northeast NoHo	38	32	(6)	-15.8%
15A39	NoHo Arts North	55	73	18	32.7%
15A67	NoHo Arts South	50	51	1	2.0%
TOTAL ROBBERY CRIMES		309	309	-	0.0%

Robbery: The taking of anything of value from the care, custody, or control of a person by force or fear.

NOTE: -5- of -8- NoHo Basic Car Patrol Areas report an increase in Robbery Year-to-Date.

As noted, North Hollywood Robbery Crime held steady year-to-date.

